









 Northampton NN6 0BN, UK


1. Head **south** toward **Wellingborough Rd** go 0.1 mi  
total 0.1 mi
-  2. Turn **right** at **Wellingborough Rd** go 0.2 mi  
total 0.4 mi
-  3. Take the 1st **left** onto **Sywell Rd**  
About 2 mins go 1.2 mi  
total 1.6 mi
4. Continue onto **Wilby Rd**  
About 3 mins go 1.3 mi  
total 2.8 mi
5. Continue onto **Mears Ashby Rd**  
About 1 min go 0.8 mi  
total 3.7 mi
-  6. Turn **right** at **Main Rd/A4500**  
About 2 mins go 0.2 mi  
total 3.9 mi
7. Continue onto **Doddington Rd**  
About 2 mins go 1.1 mi  
total 5.0 mi
8. Continue onto **Hardwater Rd**  
About 4 mins go 2.2 mi  
total 7.2 mi
9. At the roundabout, take the **3rd** exit onto **A509**  
About 4 mins go 2.2 mi  
total 9.3 mi
-  10. Turn **left** at **Bozeat Roundabout/A509** go 82 ft  
total 9.4 mi
-  11. Turn **right** to stay on **Bozeat Roundabout/A509** go 75 ft  
total 9.4 mi
-  12. Turn **left** at **A509**  
About 4 mins go 3.1 mi  
total 12.4 mi
13. At **Warrington Toll Bar Roundabout**, take the **1st** exit onto **A428**  
About 2 mins go 1.4 mi  
total 13.8 mi

 14. Turn **right** at **Northampton Rd/A428** go 9.0 mi  
Continue to follow A428 total 22.8 mi  
Go through 3 roundabouts  
About 15 mins

 15. Turn **right** at **Ashburnham Rd/A5141** go 0.4 mi  
Continue to follow A5141 total 23.2 mi  
About 1 min

 16. Turn **left** at **Midland Rd/A5141** go 446 ft  
total 23.2 mi

17. At the roundabout, take the **3rd** exit onto **Prebend St/A5141** go 0.4 mi  
About 1 min total 23.6 mi

 18. Turn **left** at **Cauldwell St/A5141** go 0.2 mi  
Continue to follow Cauldwell St total 23.8 mi  
About 2 mins


 19. **Cauldwell St** turns slightly **right** and becomes **A6** go 0.1 mi  
total 24.0 mi

20. At the roundabout, take the **1st** exit onto **Rope Walk/A5140** go 0.3 mi  
About 1 min total 24.3 mi

21. At the roundabout, take the **4th** exit onto **Cardington Rd/A603** go 1.8 mi  
Continue to follow A603 total 26.1 mi  
Go through 3 roundabouts  
About 5 mins


22. At the roundabout, take the **4th** exit onto **Bedford Rd** go 0.6 mi  
About 2 mins total 26.7 mi

23. Continue onto **Church Ln** go 0.1 mi  
total 26.8 mi

 24. Turn **right** at **Southill Rd** go 2.8 mi  
About 5 mins total 29.6 mi

25. Continue onto **Bedford Rd** go 1.6 mi  
About 3 mins total 31.2 mi

	26. Slight <b>left</b> About 1 min	go 0.4 mi total 31.6 mi
	27. Slight <b>right</b>	go 62 ft total 31.6 mi
	28. Turn <b>right</b> About 2 mins	go 0.6 mi total 32.2 mi

 Shuttleworth Collection, Old Warden Aerodrome, Old Warden, Biggleswade, Bedfordshire, Central Bedfordshire SG18 9EP, UK

---

These directions are for planning purposes only. You may find that construction projects, traffic, weather, or other events may cause conditions to differ from the map results, and you should plan your route accordingly. You must obey all signs or notices regarding your route.

Map data ©2010 Tele Atlas